



**Connecticut Department of  
Energy & Environmental Protection**  
Bureau of Materials Management & Compliance Assurance  
Engineering & Enforcement Division

CPPU USE  
ONLY  
App

#: \_\_\_\_\_  
 Doc #: \_\_\_\_\_  
 Check #: \_\_\_\_\_  
 Program: Aquatic Pesticides

## Permit Application for the Use of Pesticides in State Waters

Please complete this form in accordance with section 22a-66z CGS and the [instructions](#) (DEEP-PEST-INST-200) in order to ensure the proper handling of your application. Print or type unless otherwise noted. You must submit the initial fee along with this form.

### Part I: Application Type and Description

This application is to request (check one):  
 One year permit       Two year permit       Three year permit  
*Note: Multi-year permits will be issued at the Department of Energy and Environmental Protection's (DEEP) discretion.*  
 Check here if DEEP has previously issued an Aquatic Pesticide Permit for this site.  
 Permit Number for most recent permit: \_\_\_\_\_  
 Check here if the information contained in this application is identical to the last application and the chemicals, quantities and number of treatments requested are identical to the chemicals, quantities and number of treatments permitted by the most recent permit issued.

Town where site is located: Hartford  
 Brief Description of Project: **Aquatic pesticide application to North and South Meadows Storage Pond, Hartford.**

### Part II: Fee Information

An application fee of \$200.00 [#1009] is to be submitted with *each* permit that you are applying for. Each site requires a separate permit. The application will not be processed without payment of the fee. If you are applying for a multi-year permit, see Part II of the [instructions](#) for information on fee payment. There is no discount for municipalities. The fee shall be non-refundable and shall be paid by check or money order to the Department of Energy and Environmental Protection.

### Part III: Site Location

**Name of Waterbody: North and South Meadows Storage Ponds**  
 Street address and/or description of location: **North Meadows- 26 Leibert St.  
 South Meadows- 524 Hartford Ave.**  
 City/Town: Hartford      State: CT      Zip Code: 06120

**Part IV: Applicant Information (continued)**

**3. Primary contact for departmental correspondence and inquiries, if different than the applicant.**

Name: **Same**

Mailing Address:

City/Town:

State:

Zip Code:

Business Phone:

ext.:

Contact Person:

Phone:

ext.

\*E-mail:

**4. Owner Information**

a. If known, list the name and address of all owners of the area(s) to be treated. If unsure, go to item #4b.

*You can add rows to this table by using "tab" in the last row, in the last column.*

Name of Owner	Address
<b>Hartford Department of Public Works</b>	<b>50 Jennings Rd. Hartford, CT</b>

\*If an area(s) to be treated is owned or controlled by the state of Connecticut, see [instructions](#) for submitting an application to the DEEP Land Acquisition and Management Unit (LAM) for review and approval of the proposed treatment on state property. A LAM Authorization letter must be submitted as Attachment G for any application involving treatment of a waterbody that is owned or controlled by the state of Connecticut.



## Part VI: Site Information

**1. COASTAL AREA:** Is the pesticide application located in a municipality within the coastal area?

Yes  No (check town list in the instructions)

If yes, is the water being treated subject to the ebb and flow of the tides, or inundated by saline or brackish water at least once a month?  Yes  No

If the water being treated is subject to the ebb and flow of the tides, or is inundated by saline or brackish water at least once a month, you must submit a [Coastal Consistency Review Form](#) (DEEP-APP-004) with your application as Attachment C.

For assistance in determining if the water being treated is affected by tidal water as described above or in completing the Coastal Consistency Review form, contact the Office of Long Island Sound Programs (OLISP) at 860-424-3034.

**2. NATURAL DIVERSITY DATA BASE (NDDB) - ENDANGERED OR THREATENED SPECIES:**

According to the most current "Natural Diversity Data Base Areas Maps", will the activity which is the subject of this application, including all impacted areas, be located within an area identified as, or otherwise known to be, a habitat for state listed endangered, threatened or special concern species?

Yes  No Date of Map: **12/2021**

If yes, complete and submit a [Request for NDDB State Listed Species Review Form](#) (DEEP-APP-007) to the address specified on the form, **prior** to submitting this application. Please note NDDB review generally takes 4 to 6 weeks and may require the applicant to produce additional documentation, such as ecological surveys, which must be completed prior to submitting this permit application. A copy of the NDDB Determination response letter that has not expired **must** be submitted with this completed application as Attachment D. Include a copy of any mitigation measures developed for this activity and approved by NDDB. Be aware that you must renew your NDDB Determination if it expires before project work commences. If the required NDDB documents are not submitted as Attachment D, your application will be deemed incomplete and may be subject to denial.

For more information visit the DEEP website at [www.ct.gov/deep/nddbrequest](http://www.ct.gov/deep/nddbrequest) or call the NDDB at 860-424-3011.

**3. AQUIFER PROTECTION AREAS:** Is the site located within a town required to establish Aquifer Protection Areas, as defined in section 22a-354a through 354bb of the General Statutes (CGS)?

Yes  No To view the applicable list of towns and maps visit the DEEP website at [www.ct.gov/deep/aquiferprotection](http://www.ct.gov/deep/aquiferprotection)

If yes, is the site within an area identified on a Level A or Level B map?  Yes  No

If your site is on a Level A or Level B map, you are not required to register under the Aquifer Protection Program, **however** you must follow proper spill control measures to prevent potential contamination of drinking water. If you should have a spill, please call the emergency hotline **immediately** at 860-424-3338.

**4. CONSERVATION OR PRESERVATION RESTRICTION:** Is the property subject to a conservation or preservation restriction?  Yes  No

If Yes, proof of written notice of this application to the holder of such restriction or a letter from the holder of such restriction verifying that this application is in compliance with the terms of the restriction must be submitted as Attachment F.

**5. Type of area to be treated:**  Tidal Waters  Pond or Lake  Stream

**6. Is the waterbody located in a public water supply watershed? (See [instructions](#))**  Yes  No  
If Yes, DPH comments **may** be required as Attachment I to this application.

**7. Is the waterbody potentially located 200 ft. or less from a public water supply well?**  Yes  No  
(See [instructions](#)) If Yes, DPH comments **must** be submitted as Attachment I to this application.

**8. Where does the waterbody flow to (Name of receiving stream or waterbody)?** **South- Folly Brook to**

**Part VI: Site Information (continued)**

You can add rows to the tables below, by using "tab" in the last row, in the last column.

9. Identify the size of the waterbody(ies) and the portion of the waterbody(ies) to be treated. Refer to the <a href="#">instructions</a> .					
Name of Waterbody	Total Acres	Average Depth ft.	Total Volume Acre ft.	Total Treated Portion <sup>2</sup>	
				Acres	Volume Acre-ft
North Meadow Storage Pond	16.3	4	65.2	16.3	65.2
South Meadow Storage Pond	3.19	3	9.57	3.19	9.57

10. Identify each proposed product to be used, the amount per treatment, the number of treatments and the surface area (acres) or volume (acre feet) of water to be treated with that product. If more than one waterbody will be treated, provide this information for each waterbody.					
Name of Waterbody	Full Product Name	Amount per Treatment <sup>1</sup>	Number of Treatments	Treated Portion <sup>2</sup>	
				Acres	Volume Acre-ft
North Meadow Storage Pond	Reward (1.5 Gall/Acre)	24.45 Gal	3	16.3	
	Clipper (0.75 Lbs/Acre)	12.225 Lbs	3	16.3	
	ClearCast (1 Gall/Acre)	16.3 Gal	3	16.3	
South Meadow Storage Pond	Reward (1.5 Gall/Acre)	4.785 Gal	3	3.19	
	Clipper (0.75 Lbs/Acre)	2.393 Lbs	3	3.19	
	ClearCast (1 Gall/Acre)	3.19 Gal	3	3.19	

<sup>1</sup>Provide quantities using only the units specified in the [instructions](#).

<sup>2</sup>If treating more than 80 acres of a single waterbody or 20 linear miles of shoreline in a calendar year, registration for approval under the [General Permit for Point Source Discharges to Waters of the State from the Application of Pesticides](#) is required. (See [instructions](#)). Such approval must be submitted as Attachment H to this application if required.



## Part VII: Supporting Documents

Be sure to read the instructions (DEEP-PEST-INST-200) to determine whether the attachments listed are applicable to your specific activity. Check the applicable box below for each attachment being submitted with this application form. When submitting any supporting documents, please label the documents as indicated in this part (e.g., Attachment A, etc.) and be sure to include the applicant's name as indicated on this application form.

- Attachment A: An 8-1/2" x 11" legible copy or original of a USGS Topographic Quadrangle Map (scale 1:24,000) indicating the exact location of the area to be treated.
- Attachment B: [Applicant Compliance Information Form](#) (DEEP-APP-002), if applicable.
- Attachment C: [Coastal Consistency Review Form](#) (DEEP-APP-004), if applicable.
- Attachment D: A copy of the NDDDB Determination response letter that has not expired, if applicable. Include a copy of any mitigation measures developed for this activity and approved by NDDDB. Do *not* submit any NDDDB Preliminary Site Assessments with your application. Be aware that you must renew your NDDDB Determination if it expires before project work commences.
- Attachment E: Verification of Notification to Local Inland Wetland Agency:
  - 1) copy of a certified mail receipt, or
  - 2) a copy of the application stamped and dated as received by the local inland wetlands agency, or
  - 3) an e-mail from the local inland wetlands agency verifying that this completed application has been sent to such agency.
  - For multiple applications submitted to the local inland wetlands agency under one certified mail receipt, please attach a copy of the certified mail receipt to each application.
  - For multiple applications submitted to the local inland wetlands agency under one email, the e-mail from the agency clearly confirming receipt of each application.
- Refer to the [instructions](#).
- Attachment F: Conservation or Preservation Restriction Information, if applicable.
- Attachment G: DEEP Land Management Unit's Authorization letter for treatment of a state-owned or controlled waterbody and/or use of a state-owned boat launch, if applicable.
- Attachment H: Approval under the [General Permit for Point Source Discharges to Waters of the State from the Application of Pesticides](#), if applicable.
- Attachment I: Department of Public Health comments if the proposed treatment area(s) is located 200 ft. or less from a public water supply well or if the waterbody is located within a public water supply watershed and the application proposes the use of flumioxazin or triclopyr, if applicable.

*Please note that local inland wetlands agencies may have additional requirements pertaining to the application of aquatic pesticides to waterbodies located under their jurisdiction.*



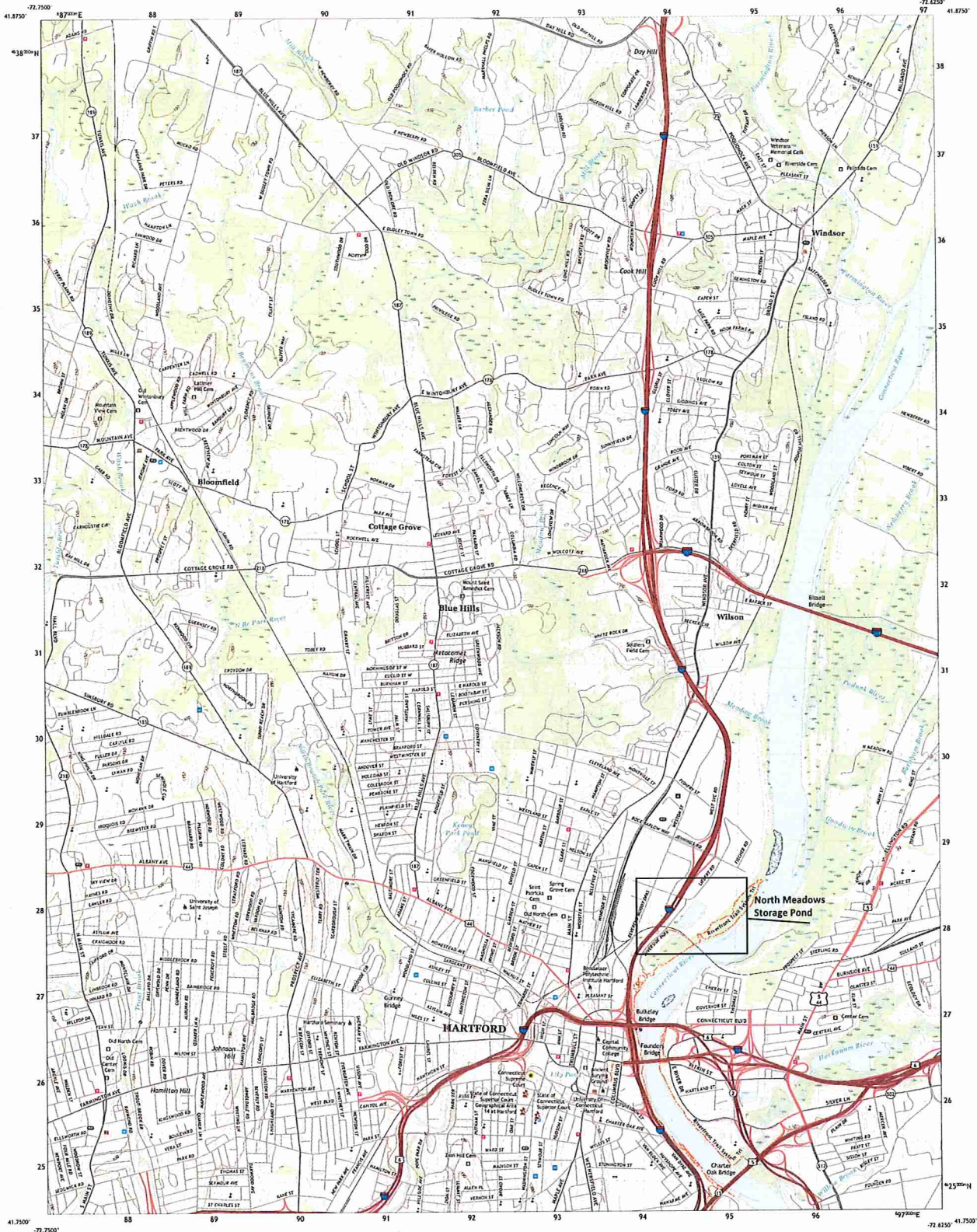
# North Meadows Storage Pond Hartford DPW



U.S. DEPARTMENT OF THE INTERIOR  
U.S. GEOLOGICAL SURVEY

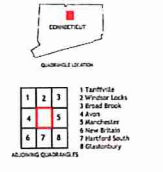
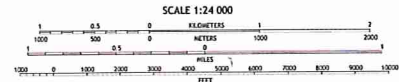
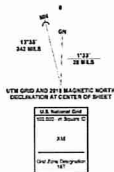


HARTFORD NORTH QUADRANGLE  
CONNECTICUT - HARTFORD COUNTY  
7.5-MINUTE SERIES



Produced by the United States Geological Survey  
North American Datum of 1983 (NAD83)  
World Geodetic System of 1984 (WGS84) Projection and  
1000-meter grid Universal Transverse Mercator, Zone 18T  
This map is not a legal document. Boundaries may be  
generalized for this map scale. Private lands within government  
reservations may not be shown. Obtain permission before  
entering private lands.

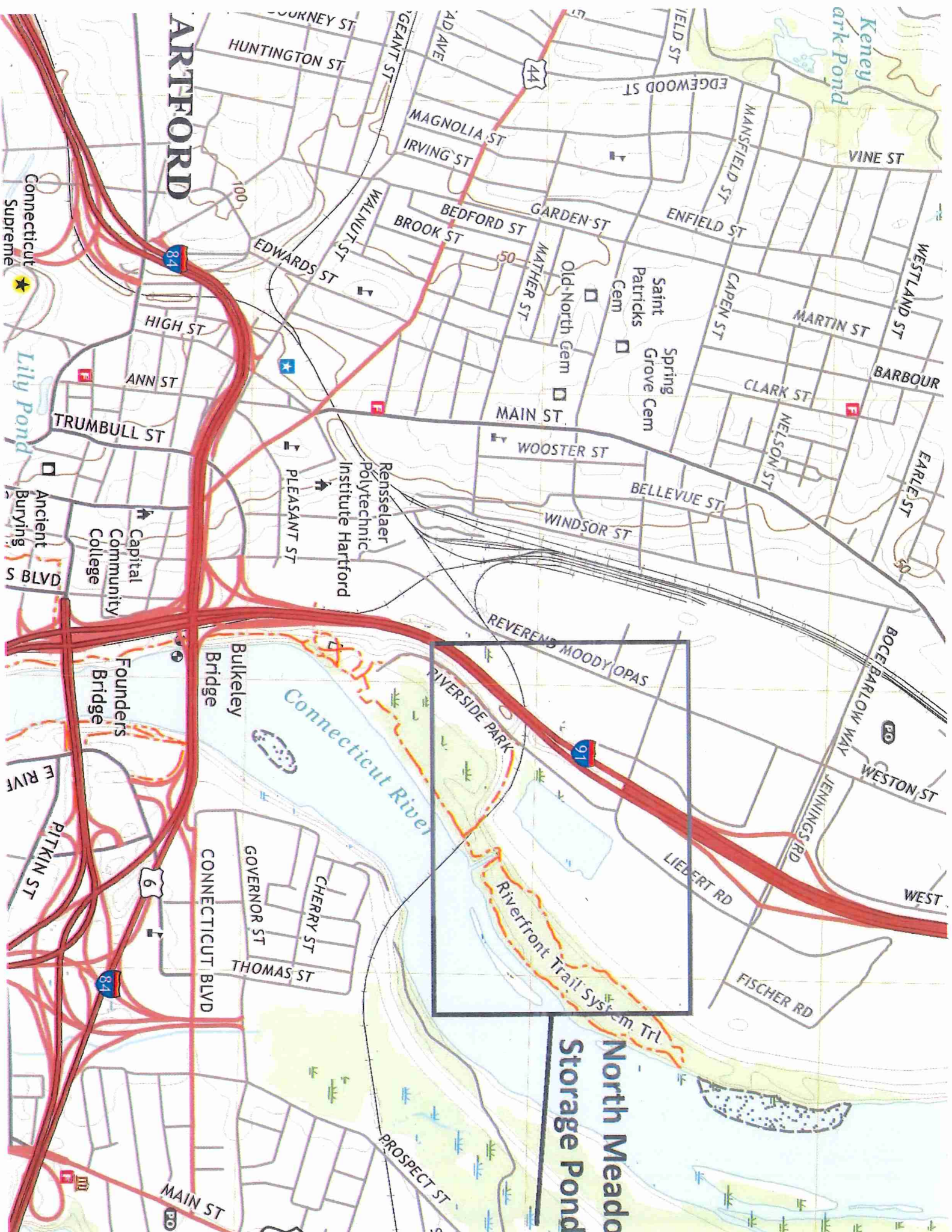
Imagery: NAIP July 2016 - September 2016  
Roads: U.S. Census Bureau 2016  
Names: National Hydrography Dataset 2016  
Hydrography: National Hydrography Dataset 2016  
Contours: Multiple sources; see metadata file 2016 - 2017  
Boundaries: Multiple sources; see metadata file 2016 - 2017  
Wetlands: FWS National Wetlands Inventory 2010



HARTFORD NORTH, CT  
2021







**ARTFORD**

Keneu  
Pond

Connecticut  
Supreme

Lily Pond

Ancient  
Burying

Capital  
Community  
College

Founders  
Bridge

E RIVE

PITKIN ST

MAIN ST

MAIN ST

HUNTINGTON ST  
MAGNOLIA ST  
IRVING ST

HIGH ST  
ANN ST  
TRUMBULL ST

Rensselaer  
Polytechnic  
Institute Hartford

Bulkeley  
Bridge

CONNECTICUT BLVD  
GOVERNOR ST  
CHERRY ST  
THOMAS ST

PROSPECT ST

WALNUT ST  
BEDFORD ST  
BROOK ST

WOOSTER ST  
WINDSOR ST

RIVERSIDE PARK

REVEREND MOODY OPAS

Riverfront Trail System Trl

**North Meado  
Storage Pond**

44

50

91

100

6

PO

VINE ST

WESTLAND ST

MARTIN ST

BARBOUR

EARLEST

BOCE BARLOW WAY

WESTON ST

WEST

EDGEWOOD ST

MANSFIELD ST

ENFIELD ST

CAPEN ST

CLARK ST

NELSON ST

BELLEVUE ST

WINDSOR ST

REVEREND MOODY OPAS

LIEBERT RD

FISCHER RD

JENNINGS RD

Saint  
Patricks  
Cem

Spring  
Grove Cem

Old-North  
Gem

MAIN ST

WOOSTER ST

WINDSOR ST

REVEREND MOODY OPAS

Riverfront Trail System Trl

**North Meado  
Storage Pond**

44

50

91

100

6

PO

VINE ST

WESTLAND ST

MARTIN ST

BARBOUR

EARLEST

BOCE BARLOW WAY

WESTON ST

WEST

EDGEWOOD ST

MANSFIELD ST

ENFIELD ST

CAPEN ST

CLARK ST

NELSON ST

BELLEVUE ST

WINDSOR ST

REVEREND MOODY OPAS

REVEREND MOODY OPAS

LIEBERT RD

FISCHER RD

JENNINGS RD

Saint  
Patricks  
Cem

Spring  
Grove Cem

Old-North  
Gem

MAIN ST

WOOSTER ST

WINDSOR ST

REVEREND MOODY OPAS

Riverfront Trail System Trl

**North Meado  
Storage Pond**



**Hartford DPW - North Meadows Storage Pond**

50 Jennings Rd. Hartford  
16.3 acres

North Meadows Storage Pond 16.3a

Connecticut River

Google Earth

1000 ft







Connecticut Department of  
**ENERGY &  
ENVIRONMENTAL  
PROTECTION**

April 29, 2022

Mr. Nick McMahon  
Stahl Holdings, LLC  
D/B/A The Pond and Lake Connection  
1112 Federal Road  
Brookfield, CT 06804-112  
[nick@thepondandlake.com](mailto:nick@thepondandlake.com)

Project: Aquatic plant Control of Waterchesnut, Milfoil, Fanwort, Hydrilla and Phragmites Using Reward, Clipper or Clearcast in Hartford DPW North Meadows Flood Water Storage Pond in Hartford  
NDDDB Determination No.: 202200130

Dear Nick McMahon,

I have reviewed Natural Diversity Data Base maps and files regarding the area delineated on the map provided for the proposed Aquatic plant Control of Waterchesnut, Milfoil, Fanwort, Hydrilla and Phragmites Using Reward, Clipper or Clearcast in Hartford DPW North Meadows Flood Water Storage Pond in Hartford, Connecticut. I do not anticipate negative impacts to State- listed species (RCSA Sec. 26-306) resulting from your proposed activity at the site.

This letter is valid for two years and will expire December 31, 2023.

Natural Diversity Data Base information includes all information regarding critical biological resources available to us at the time of the request. This information is a compilation of data collected over the years by the Department of Energy and Environmental Protection's Natural History Survey and cooperating units of DEEP, private conservation groups and the scientific community. This information is not necessarily the result of comprehensive or site-specific field investigations. Consultations with the Data Base should not be substitutes for on-site surveys required for environmental assessments. Current research projects and new contributors continue to identify additional populations of species and locations of habitats of concern, as well as, enhance existing data. Such new information is incorporated into the Data Base as it becomes available. The result of this review does not preclude the possibility that listed species may be encountered on site and that additional action may be necessary to remain in compliance with certain state permits.

Please contact me if you have further questions at [william.moorhead@ct.gov](mailto:william.moorhead@ct.gov) . Thank you for consulting the Natural Diversity Data Base.

Sincerely,

Bill Moorhead  
Botanist/Plant Community Ecologist



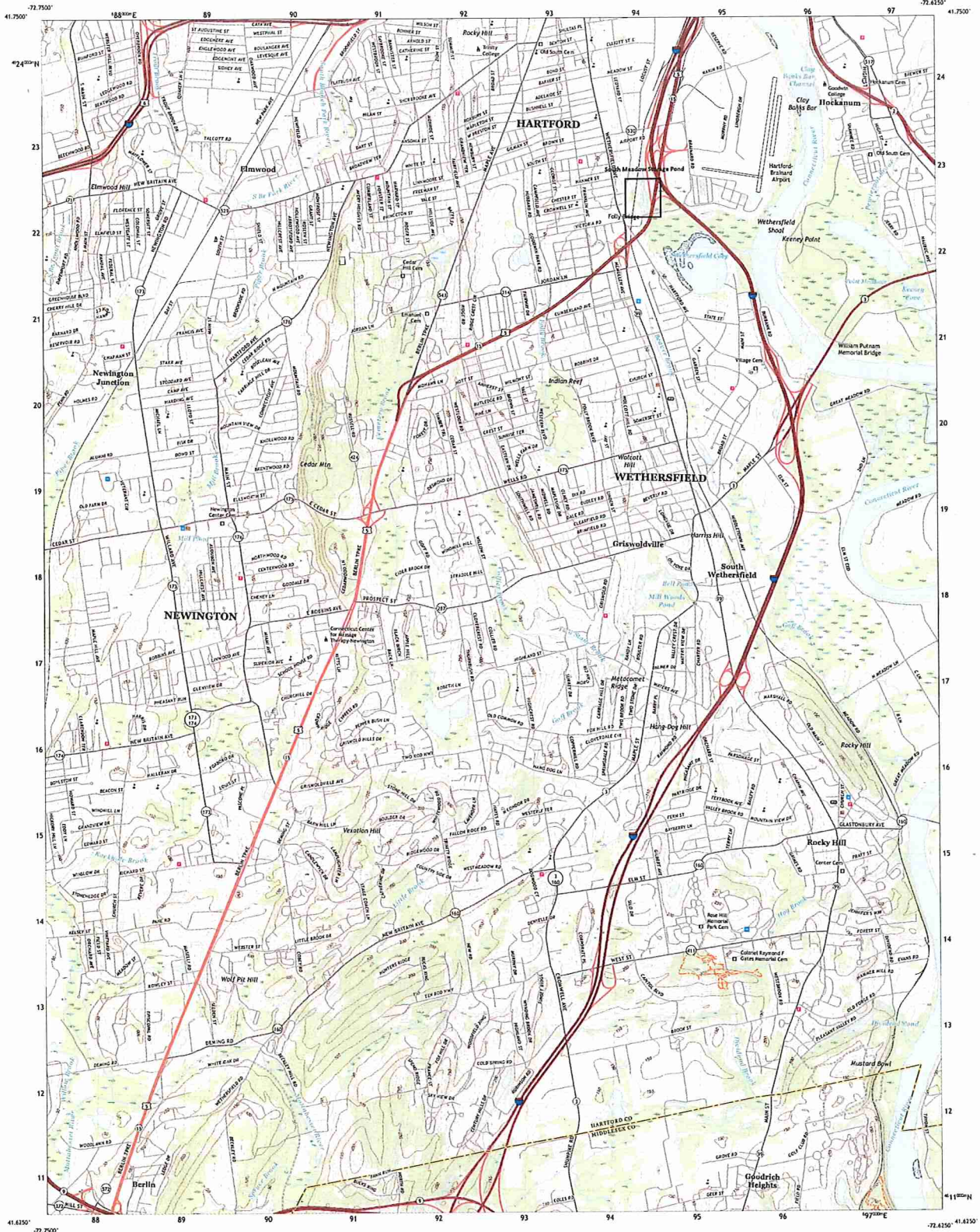
# South Meadow Storage Pond



U.S. DEPARTMENT OF THE INTERIOR  
U.S. GEOLOGICAL SURVEY

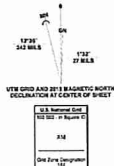


HARTFORD SOUTH QUADRANGLE  
CONNECTICUT  
7.5-MINUTE SERIES



Produced by the United States Geological Survey  
North American Datum of 1983 (NAD83)  
North American Datum of 1983 (NAD83) Projection and  
1 000-meter grid (Universal Transverse Mercator, Zone 18T)  
This map is a digital document. Reproduction may be  
permitted for non-commercial use. Private lands within government  
reservations may not be shown. Obtain permission before  
reproducing private lands.

Inventory: July 2016 - September 2016  
U.S. Census Bureau, 2014  
National Hydrography Dataset, 2004 - 2018  
Cartographic: National Hydrography Dataset, 2012  
Boundaries: Multiple sources; see metadata file 2016 - 2017  
Webcasts: FWS National Wetlands Inventory 2012

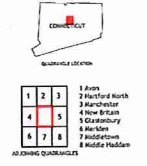


SCALE 1:24 000

1200 0 1000 800 600 400 200 0 1000 2000 3000 4000 5000 6000 7000 8000 9000 10000

CONTOUR INTERVAL 15 FEET  
NORTH AMERICAN VERTICAL DATUM OF 1983

This map was produced to conform with the  
National Geospatial Program US Topo Product Standard.

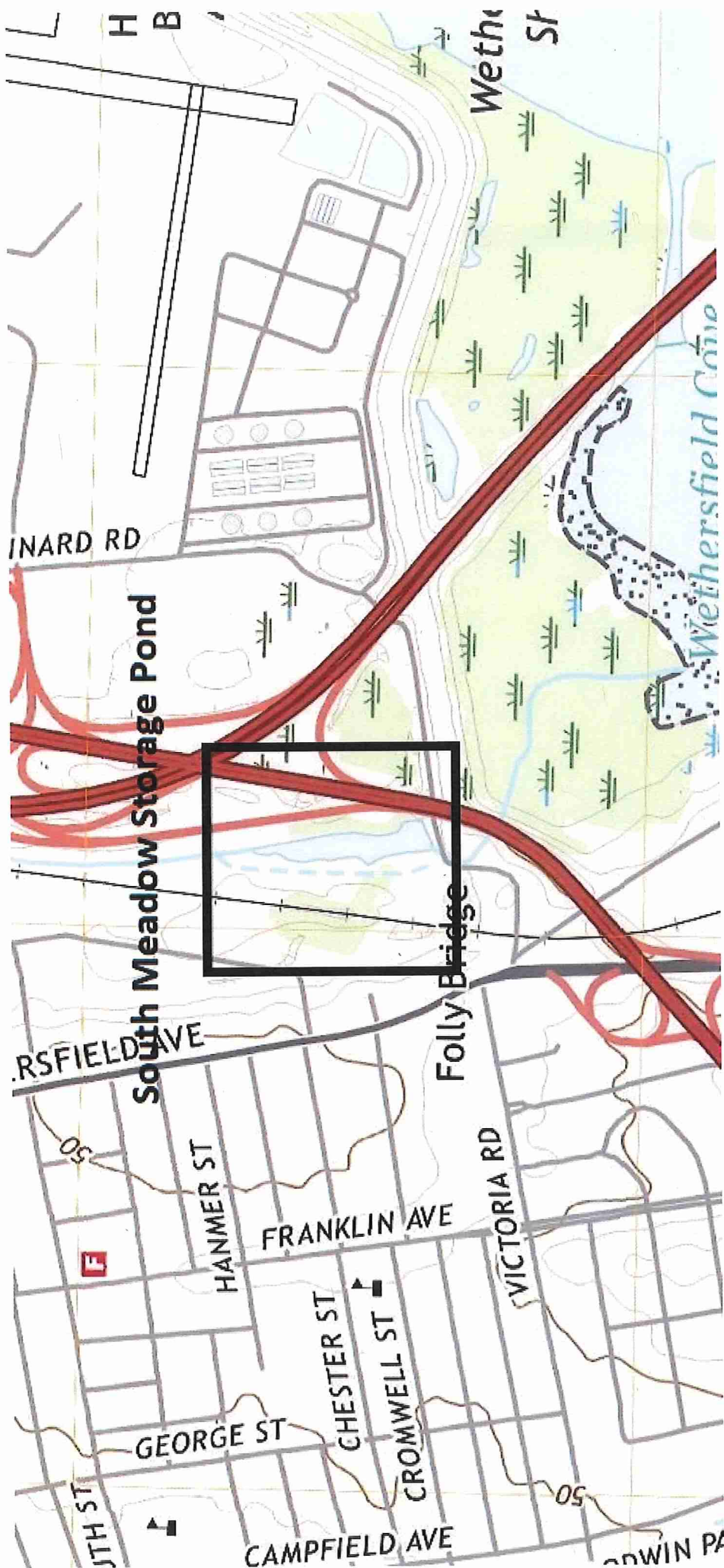


**ROAD CLASSIFICATION**

Expressway  
Secondary Hwy  
Ramp  
Interstate Route  
Local Connector  
Local Road  
AVP  
US Route  
State Route









# South Meadow Storage Pond

524 Hartford Ave

Trane Supply

Star TiresPlus Wheels

Wethersfield Ave

Mr Sparkle Car Wash

Ukrainian National Home

Electrical Wholesalers Inc

City of Hartford Open Space

800 ft



Google Earth







**Connecticut Department of  
Energy & Environmental Protection**

## **Applicant Compliance Information**

<b>DEEP ONLY</b>
App. No. _____
Co./Ind. No. _____

**Applicant Name: Stahl Holdings LLC:DBA The Pond And Lake Connection**

Mailing Address: **1112 Federal Rd**

City/Town: **Brookfield**

State: **CT**

Zip Code: **06804**

Business Phone: **203-885-0184**

ext.:

Contact Person: **James Gorman**

Phone: **845-798-9383** ext.

\*E-mail: **pondconnection3@gmail.com**

If you answer yes to any of the questions below, you must complete the Table of Enforcement Actions on the reverse side of this sheet as directed in the instructions for your permit application.

- A. During the five years immediately preceding submission of this application, has the applicant been convicted in any jurisdiction of a criminal violation of any environmental law?

Yes       No

- B. During the five years immediately preceding submission of this application, has a civil penalty been imposed upon the applicant in any state, including Connecticut, or federal judicial proceeding for any violation of an environmental law?

Yes       No

- C. During the five years immediately preceding submission of this application, has a civil penalty exceeding five thousand dollars been imposed on the applicant in any state, including Connecticut, or federal administrative proceeding for any violation of an environmental law?

Yes       No

- D. During the five years immediately preceding submission of this application, has any state, including Connecticut, or federal court issued any order or entered any judgement to the applicant concerning a violation of any environmental law?

Yes       No

- E. During the five years immediately preceding submission of this application, has any state, including Connecticut, or federal administrative agency issued any order to the applicant concerning a violation of any environmental law?

Yes       No